

**Emerald Coast Regional Council  
Regional Rural Transportation Advisory Committee  
Meeting Agenda**

**Wednesday, May 21, 2025 – 9:30 A.M.**

**Chautauqua Building  
95 Circle Drive  
DeFuniak Springs, FL 32435**

**GoToWebinar:**

<https://attendee.gotowebinar.com/register/8654880991775476310>

**Call To Order**

**Welcome and Introductions - Chair, Jeff Massey  
FDOT Updates, Tanya Sanders Branton, FDOT**

**ACTION ITEMS**

**1. Adoption of Priorities**

*Gary Kramer, ECRC Staff*

**INFORMATION ITEMS**

**2. Vulnerability Assessment and Resilient Florida Funding**

*Eric Christianson, ECRC Staff*

**3. Safe Streets for All Funding Cycle/Projects**

*Jill Nobles, ECRC Staff*

**4. Information Items/Changes in ECRC Membership Dues**

*Kandase Lee, ECRC Staff*

**5. Adjournment**

Public participation is solicited without regard to race, color, national origin, sex, age, religion, disability, or family status. Reasonable accommodations for access will be made in accordance with the American with Disabilities Act and for languages other than English. Please notify ECRC Public Involvement of any special requirements or requests at [publicinvolvement@ecrc.org](mailto:publicinvolvement@ecrc.org) or email Leandra Meredith at [Leandra.Meredith@ecrc.org](mailto:Leandra.Meredith@ecrc.org). You may also call 1800- 226-8914 or 1-800-955-8771 for TTY-Florida. All requests should be made at least 48 hours in advance.

Introduzca la participación del público se solicita, sin distinción de raza, color, origen nacional, sexo, edad, religión, discapacidad o estado familiar. La OPC hará arreglos razonables para el acceso a esta reunión de acuerdo con el Americanas with Disabilities Act, y para los requisitos de idioma que no sea Inglés. Notifique a la Annie Arguello ([annie.arguello@ecrc.org](mailto:annie.arguello@ecrc.org)) de los requisitos de acceso o el idioma en el 850-332-7976 ext. 226 o 1-800- 955-8771 para TTY- Florida al menos 48 horas de antelación.



## Agenda Item Number: 1

---

**SUBJECT:** Consideration of Resolution ECRC 2025-06 Adopting the Regional Rural Transportation Plan Project Priorities for FY 2027-2031

**BACKGROUND:** In February of 2023, a Regional Rural Transportation Plan (RRTP) was adopted. With the adoption of the RRTP Long Range Transportation Plan, a project priorities list was also adopted. This plan and process occurs every five years; however, each year, as with the TPO, the rural area project priorities will be reviewed and adopted.

At the April 17, 2024 meeting, the ECRC Board opened the cycle for the RRTP process to move toward mirroring the TPOs' Project Priorities process. This will allow FDOT to fold the rural area projects into the FDOT five-year work program. Three (3) Regional Rural Transportation Project Priorities workshops were held virtually and/or in person throughout the region.

The Project Priorities consist of the top ten priorities in each category. The RRTP Project Priorities were updated based on the FY 2026-2030 FDOT Work Program. The following is the FY 2027-2031 Regional Rural Project Priorities schedule:

- March 19, 2025 - RRTP TAC Committee Workshop 10:00 a.m. Virtual (*Completed*)
- Public Outreach (*Completed*)
- April 24, 2025 - Public Workshop 10:30 a.m. Hybrid Crestview Library - 1445 Commerce Drive, Crestview, FL 32539-6944 (*Completed*)
- April 24, 2025 - RRTP TAC Committee Workshop 2:00 p.m. Hybrid Crestview Library - 1445 Commerce Drive, Crestview, FL 32539-6944 (*Completed*)
- May 21, 2025 - RRTP TAC meeting to recommend approval of FY 2027-2031 Project Priorities. 9:30 a.m. Chautauqua Building - 95 Circle Dr, DeFuniak Springs, FL 32435-2542
- May 21, 2025 - ECRC meeting - approval of FY 2027-2031 Project Priorities. 11:30 a.m. Chautauqua Building - 95 Circle Dr, DeFuniak Springs, FL 32435-2542

**ATTACHED:**

- Resolution ECRC 2025 - 06
  - March 19, 2025 - RRTP TAC Committee Workshop Summary
  - April 24, 2025 - Public Workshop Summary
  - April 24, 2025 - RRTP TAC Committee Workshop Summary
  - Draft FY 2027-2031 Regional Rural Transportation Plan Project Priorities
-

**RECOMMENDED ACTION: A motion authorizing the ECRC chair to sign Resolution ECRC 2025-06 adopting the FY 2027-2031 Regional Rural Transportation Plan Project Priorities.**

This motion is recommended to maintain the July 1, 2025 submittal deadline to FDOT. Please contact Gary Kramer, ECRC staff, at 850-332-7976, Ext. 219 or [gary.kramer@ecrc.org](mailto:gary.kramer@ecrc.org) if additional information is needed.

**RESOLUTION ECRC 2025-06**  
**A RESOLUTION OF THE EMERALD COAST**  
**REGIONAL COUNCIL ADOPTING THE FY 2027-**  
**2031 REGIONAL RURAL TRANSPORTATION**  
**PLAN PROJECT PRIORITIES**

---

**WHEREAS**, the Emerald Coast Regional Council (ECRC) is partnering the Florida-Alabama Transportation Planning Organization (TPO) to develop a comprehensive Smart Regions Master Plan; and

**WHEREAS**, the Regional Rural Transportation Plan was adopted in February 2023; and

**WHEREAS**, the FY 2027-2031 Project Priorities are based on the Regional Rural Transportation Plan;

**WHEREAS**, the FY 2027-2031 Project Priorities were presented to two Transportation Advisory Committee Workshops and a Public Workshop;

**WHEREAS**, the FY 2027-2031 Project Priorities will be submitted to the Florida Department of Transportation to use a guide to build their FY 2027-2031 Tentative Work Program.

**NOW, THEREFORE, BE IT RESOLVED by** the Emerald Coast Regional Council that:

The Emerald Coast Regional Council (ECRC) adopts the FY 2027-2031 Regional Rural Transportation Plan Project Priorities.

**Duly passed and adopted by the Emerald Coast Regional Council on this 21<sup>st</sup> day of May 2025.**

**BY:** \_\_\_\_\_  
>YZA UggYnž7\ Ujf

**ATTEST:** \_\_\_\_\_  
Kandase Lee, ECRC Chief Executive Officer



## March 19, 2025 - RRTP TAC Committee Workshop Summary

1. **Resurfacing Table Priority #8 – Highway 196 (Barrineau Park Road) from US 29 to Highway 95A. It was mentioned that this project has been completed by Escambia County.**

*This project will be removed from the list and priorities that were below this project priority will each be moved up one spot in the Resurfacing Project Priorities. Number 9 will become Number 8. Number 10 will become number 10. The new number 10 will be Pecan Street in Washington County from US 90 to East Church Avenue.*

## **April 24, 2025 - Public Workshop Summary**

No comments received.

**April 24, 2025 - RRTP TAC Committee Workshop Summary**

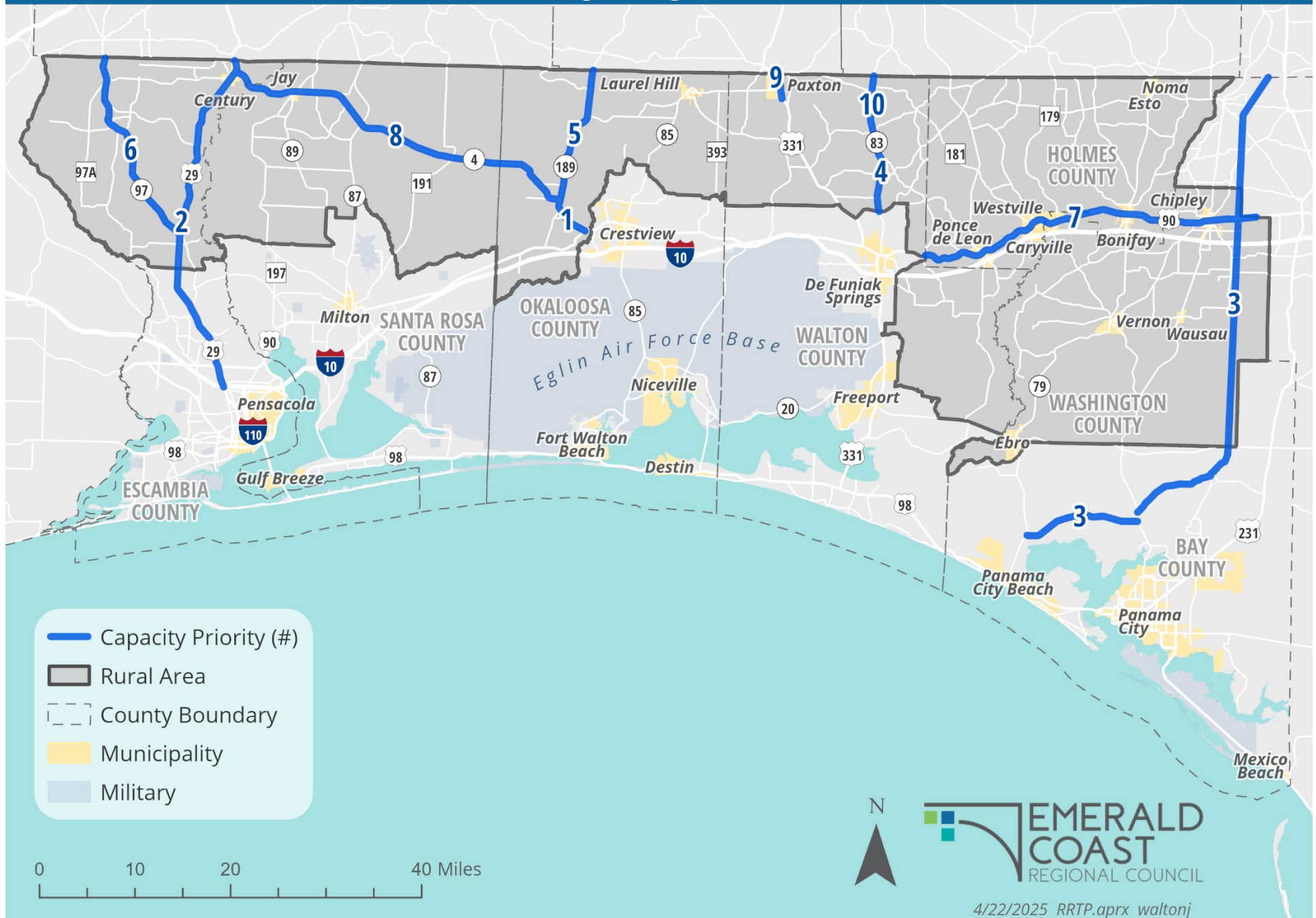
1. **Capacity Table Priority #9 – Paxton Bypass from US 331 to Alabama State Line. The location of the project at the Alabama State Line was requested.**

*This project is anticipated to be in the vicinity of the existing US 331/East 3<sup>rd</sup> Street crossing at the Alabama State Line.*

**Draft FY 2027-2031 Regional Rural Transportation Plan Project Priorities**



# R RTP 2027-2031 Priorities - Capacity



### R RTP 2027-2031 Capacity Priorities

Priority Rank	Project Name/Limits	GIS ID/ FDOT WPID	Programmed Funding						Project/Strategy/Notes	Length (miles)	Funding Sought
1	<b>SR 4 (Okaloosa)</b> From: SR 189 To: US 90 (Milligan) west of Crestview	204	Phase	2027	2028	2029	2030	2031	Widen to 4 Lanes FDOT Feasibility Study 2021	4.6	PD&E
2	<b>US 29-FL/AL Connector (Escambia)</b> From: I-10 To: State Line	515 451057-1	Phase	2027	2028	2029	2030	2031	Widen to 6 Lanes FDOT WP-Safety Project: SR 95 from Pond St to AL State Line, PE 2025/CST 2027	37.2	Feasibility Study
3	<b>I-10 Connector (Bay/Washington)</b> From: Panama City To: State Line	516	Phase	2027	2028	2029	2030	2031	New 4 Lane	64.6	Feasibility Study
4	<b>SR 83 (Walton)</b> From: Sunrise/SR 1883 To: SR 2	164	Phase	2027	2028	2029	2030	2031	Widen to 4 Lanes	8.5	PD&E
5	<b>SR 189 (Okaloosa)</b> From: SR 4 To: State Line	510	Phase	2027	2028	2029	2030	2031	Widen to 4 Lanes FDOT -Feasibility Study 2021	14.4	PD&E
6	<b>SR 97 (Escambia)</b> From: US 29 To: State Line	506 450821-1	Phase	2027	2028	2029	2030	2031	Widen to 4 Lanes FDOT WP-Resurfacing Project: SR 87 from SR 95 to AL State Line, CST 2026	22	PD&E
7	<b>Holmes/Washington US 90 (Holmes/Washington)</b> From: Holmes/Okaloosa Line To: Jackson County	513 436269-2; 455414-1	Phase	2027	2028	2029	2030	2031	Widen to 4 Lanes FDOT WP-Resurfacing Project: SR 10 from Banfill Ave to Hubbard St, CST 2025 FDOT WP-Bike Path/Trail Project: SR 10 from Banfill Ave to Holmes Sheriff's Office, PD&E 2027	37	Feasibility Study

### R RTP 2027-2031 Capacity Priorities

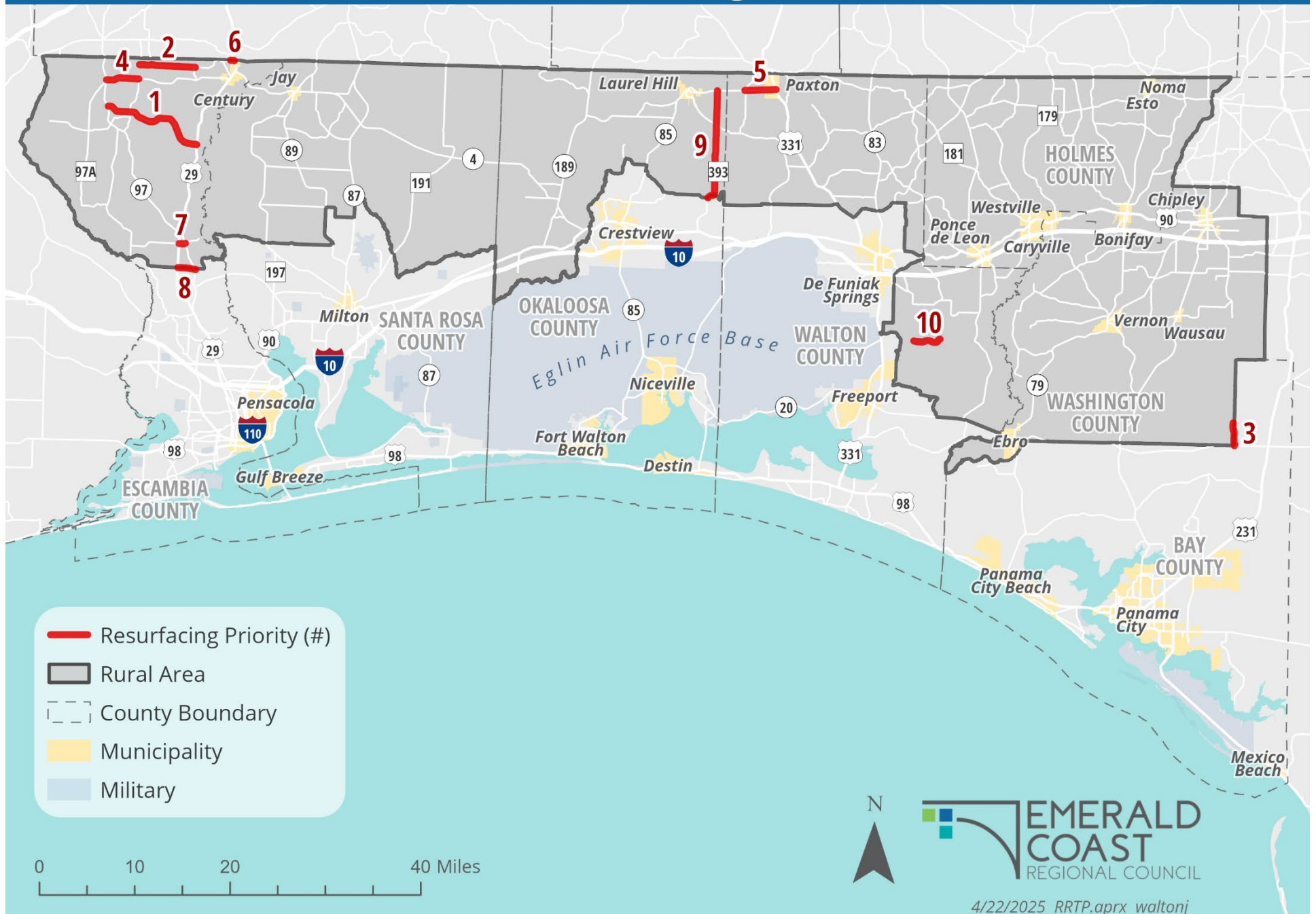
Priority Rank	Project Name/Limits	GIS ID/ FDOT WPID	Programmed Funding						Project/Strategy/Notes	Length (miles)	Funding Sought
8	SR 4 (Escambia/Santa Rosa/Okaloosa) From: US 29 To: SR 189	509	Phase	2027	2028	2029	2030	2031	Widen to 4 Lanes	39	Feasibility Study
9	Paxton By-Pass (Walton) From: US 331 To: Alabama State Line	126	Phase	2027	2028	2029	2030	2031	New 2 Lane	2.9	PD&E
10	SR 83 (Walton) From: SR 2 To: Alabama State Line	205	Phase	2027	2028	2029	2030	2031	Widen to 4 Lanes	5.9	PD&E

*PD&E – Project Development and Environment Study; PE – Preliminary Engineering (Design); ROW – Right-of-Way; CST – Construction; SIS – Strategic Intermodal System (FDOT roadway designation)*

### FULLY FUNDED PROJECTS NOT YET CONSTRUCTED

Project Name/Limits	GIS ID/FDOT WPID	Phase	Programmed Funding					Project/Strategy/Notes	Notes
			2026	2027	2028	2029	2030		

# R RTP 2027-2031 Priorities - Resurfacing



### RRTP 2027-2031 Resurfacing Priorities

Priority Rank	Project Name/Limits	GIS ID/ FDOT WPID	Programmed Funding						Project/Strategy/Notes	Length (miles)	Funding Sought
1	<b>Hwy 164 (Escambia)</b> From: Hwy 97 To: US 29	35	Phase	2027	2028	2029	2030	2031	Resurfacing	11.5	PE
2	<b>Hwy 168 (Escambia)</b> From: Hwy 99 To: Hwy 4A	42	Phase	2027	2028	2029	2030	2031	Resurfacing	5.9	PE
3	<b>Singer Road (Washington)</b> From: Silver Lake Road To: Hwy 20	192	Phase	2027	2028	2029	2030	2031	Resurfacing	2.5	PE
4	<b>Hwy 4 (Escambia)</b> From: Hwy 97 To: Hwy 99	44	Phase	2027	2028	2029	2030	2031	Resurfacing	3.4	PE
5	<b>Hwy 147 (Walton)</b> From: US 331 To: SR 85	123	Phase	2027	2028	2029	2030	2031	Resurfacing	3.3	PE
6	<b>State Line Road (Escambia)</b> From: Century Town Limits To: End of Town Limits	13	Phase	2027	2028	2029	2030	2031	Resurfacing	0.4	PE
7	<b>Hwy 182/Molino Rd (Escambia)</b> From: US 29 To: Hwy 95A	27	Phase	2027	2028	2029	2030	2031	Resurfacing	0.67	PE
8	<b>Hwy 196 (Escambia)</b> From: US 29 To: Hwy 95A	32	Phase	2027	2028	2029	2030	2031	Resurfacing	1.89	PE
9	<b>CR 393 (Okaloosa)</b> From: Poverty Creek Rd To: SR 85	87	Phase	2027	2028	2029	2030	2031	Resurfacing	11.68	PE



### RRTP 2027-2031 Resurfacing Priorities

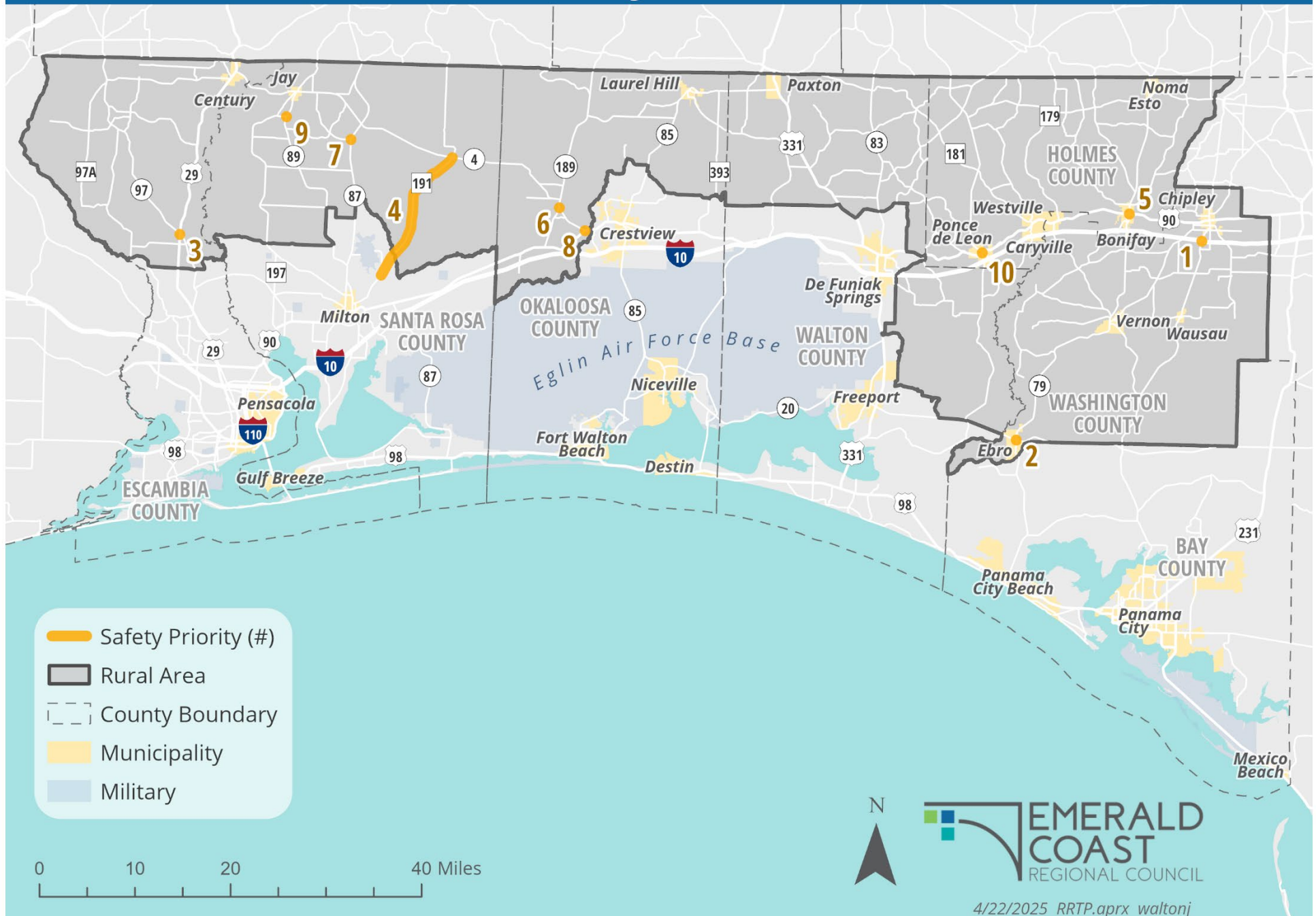
Priority Rank	Project Name/Limits	GIS ID/ FDOT WPID	Programmed Funding						Project/Strategy/Notes	Length (miles)	Funding Sought
10	Rock Hill Rd (Walton)	309	Phase	2027	2028	2029	2030	2031	Request is Resurfacing for Construction. 3 Phases. Another phase will need to be addressed. Phase 3- Walton Bridge Rd to SR 81. Design finished all 3 phases.	2.98	CST
	From: High Lonesome Rd To: Walton Bridge Rd										

*PD&E – Project Development and Environment Study; PE – Preliminary Engineering (Design); ROW – Right-of-Way; CST – Construction; SIS – Strategic Intermodal System (FDOT roadway designation)*

### FULLY FUNDED PROJECTS NOT YET CONSTRUCTED

Project Name/Limits	GIS ID/FDOT WPID	Phase	Programmed Funding					Project/Strategy/Notes	Notes
<b>Walton Rock Hill Road</b> From: US 331 To: High Lonesome Road	308 440627-2	CST (2024)	2026	2027	2028	2029	2030	Almost Complete (FDOT ARPA Grant); Currently under Construction	Was #3; Other Projects Moved Up
<b>Escambia SR 97</b> From: CR 95-A To: Alabama State Line	24 450821-1	CST	2026 \$22,030,815	2027	2028	2029	2030	Letting Winter 2025 Resurfacing	Was #2; Other Projects Moved Up
<b>Walton CR 1883</b> From: SR 83 To: CR 183B	219 448615-1	PE & CST (2024)	2026	2027	2028	2029	2030	Under Design and Funded for Construction (FDOT SCRAP/ARPA)	Was #10; Other Projects Moved Up
<b>Escambia US 29</b> From: Hwy 4 To: Town Limits	12 451057-1	CST	2026	2027 \$439,912	2028	2029	2030	Safety Project Letting Summer 2026	Was #1; Other Projects Moved Up

# R RTP 2027-2031 Priorities - Safety



RRTP 2027-2031 Safety Priorities											
Priority Rank	Project Name/Limits	GIS ID/ FDOT WPID	Programmed Funding					Project/Strategy/Notes	Length (miles)	Funding Sought	
1	I-10 @ Main Street-Chipley (Washington) Intersection Improvements	524	Phase	2027	2028	2029	2030	2031	High Crash Concentration	NA	Safety Study
2	Hwy 20 @Hwy 79 (Washington) Intersection Improvements	191	Phase	2027	2028	2029	2030	2031	Need Turn Lane & Turn Arrow	NA	PE
3	US 29 & SR 97 @ Crabtree (Escambia) Intersection Improvements	517 450821-1	Phase	2027	2028	2029	2030	2031	High Crash Area FDOT WP Resurfacing Project: SR 97 Atmore Hwy from SR 95 to AL Line, CST 2026	NA	Safety Study
4	Munson Hwy (Santa Rosa) From: East Gate Rd To: SR 4	127	Phase	2027	2028	2029	2030	2031	Paved Shoulders Will Improve Safety Line Of Sight (12.51 Beyond Rural Area)	15.1	Paved Shoulders
5	US 90 @ SR 79 Bonifay (Holmes) Intersection Improvements	523 455414-1	Phase	2027	2028	2029	2030	2031	High Crash Concentration FDOT WP Bike Path/Trail Project: US 90 from Banfill Ave to Holmes Sheriff's Office, PD&E 2029	NA	Safety Study
6	SR 4 @ Galliver Cut Off (Okaloosa) Intersection Improvements	200	Phase	2027	2028	2029	2030	2031	Traffic Signal Needed	NA	Signal Warrant Study
7	SR 87 N @ Country Mill Rd (Santa Rosa) Intersection Improvements	144	Phase	2027	2028	2029	2030	2031	Left and Right Turn Lanes on SR 87 N	NA	PE
8	US 90 @ SR 4 near Milligan (Okaloosa) Intersection Improvements	519	Phase	2027	2028	2029	2030	2031	High Crash Concentration	NA	Safety Study



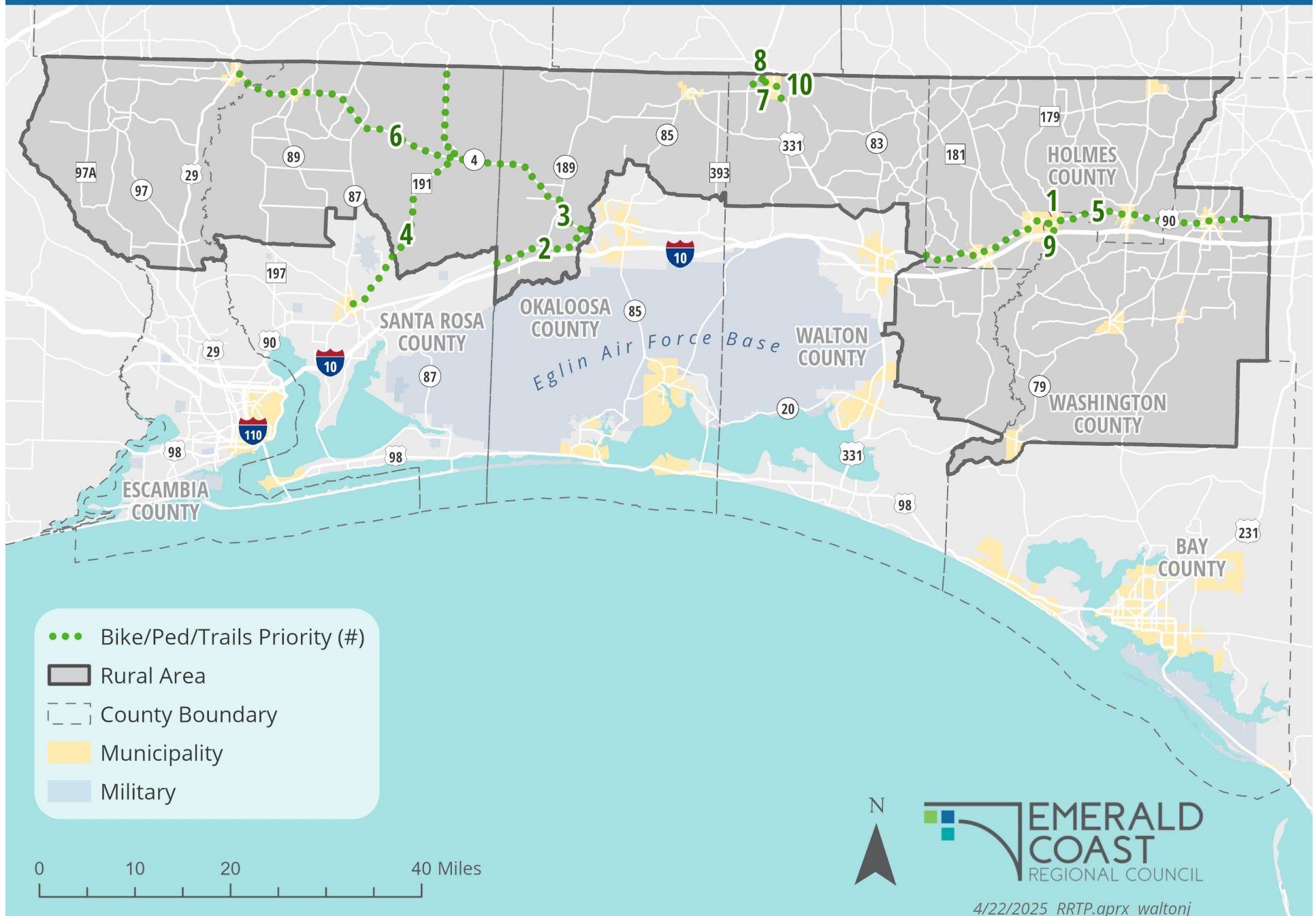
RRTP 2027-2031 Safety Priorities											
Priority Rank	Project Name/Limits	GIS ID/ FDOT WPID	Programmed Funding					Project/Strategy/Notes	Length (miles)	Funding Sought	
9	SR 89 N @ CR 197/Chumuckla Hwy (Santa Rosa) Intersection Improvements	135 452944-1	Phase	2027	2028	2029	2030	2031	Left and Right Turn Lanes on SR 89 N FDOT WP Resurfacing Project: SR 89 from CR 178 to SR 4, CST 2027	NA	PE
10	US 90 @ SR 81 (Holmes) Intersection Improvements	235	Phase	2027	2028	2029	2030	2031	Stop Light Needed; High Traffic/Crash Area	NA	Safety Study

PD&E – Project Development and Environment Study; PE – Preliminary Engineering (Design); ROW – Right-of-Way; CST – Construction; SIS – Strategic Intermodal System (FDOT roadway designation)

#### FULLY FUNDED PROJECTS NOT YET CONSTRUCTED

Project Name/Limits	GIS ID/FDOT WPID	Phase	Programmed Funding					Project/Strategy/Notes	Notes
			2026	2027	2028	2029	2030		

# RRTP 2027-2031 Priorities - Bike/Ped/Trails



### RRTP 2027-2031 Bike/Ped/Trails Priorities

Priority Rank	Project Name/Limits	GIS ID/ FDOT WPID	Programmed Funding						Project/Strategy/Notes	Length (miles)	Funding Sought
1	US 90 (Washington) From: East End of Bridge To: Caryville City Limits	1	Phase	2027	2028	2029	2030	2031	Bike/Ped Improvements	1.8	TBD
2	US 90 (Okaloosa) From: Okaloosa County Line To: TPO Boundary	201 452971-1; 452971-2	Phase	2027	2028	2029	2030	2031	Multi-Use Path FDOT WP Bike Path/Trail Project: SR 10 from Cooper Ln to Holt Community Center, PE 2027 <i>PDE-Consultant Contract (2.4 miles)</i>	11	TBD
			1-PDE 2-Design								
3	SR 4 (Okaloosa) From: SR 189 (Baker) To: US 90	202	Phase	2027	2028	2029	2030	2031	Multi-Use Path PE 2026	4.6	TBD
4	CR 191 (Santa Rosa) From: SR 87 To: State Line	529	Phase	2027	2028	2029	2030	2031	Shared Use Path	30	TBD
5	US 90 (Holmes/Washington) From: Holmes/Okaloosa County Line To: Jackson County Line	504 436269-2 455414-1	Phase	2027	2028	2029	2030	2031	Shared Use Path SUN-Trail <i>FDOT WP-Resurfacing Project: SR 10 from Banfill Ave to Hubbard St, CST 2025</i>  FDOT WP Bike Path/Trail Project: US 90 from Banfill Ave to Holmes Sheriff's Office, PD&E 2029	37	TBD
6	SR 4 (Escambia, Santa Rosa, Okaloosa) From: US 29 (Century) To: SR 189	530	Phase	2027	2028	2029	2030	2031	Shared Use Path	39	TBD
7	Clear Springs Road (Walton) From: US 331 To: SR 85	217	Phase	2027	2028	2029	2030	2031	Bike/Ped Feasibility Study	2.4	TBD

### R RTP 2027-2031 Bike/Ped/Trails Priorities

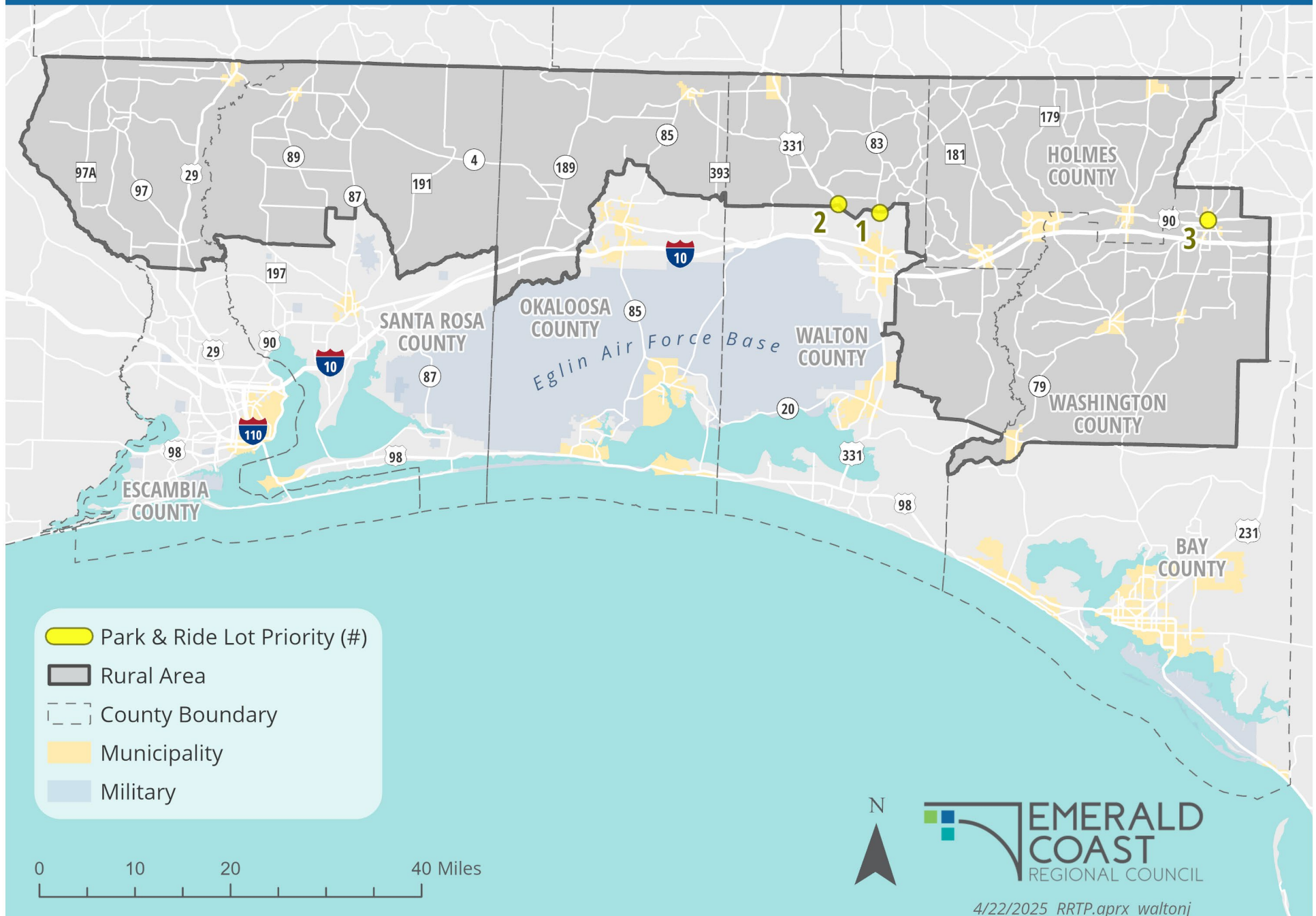
Priority Rank	Project Name/Limits	GIS ID/ FDOT WPID	Programmed Funding						Project/Strategy/Notes	Length (miles)	Funding Sought
8	Lake Jackson Multi-Use Path (Walton) From: County Line To: Lake Drive	120	Phase	2027	2028	2029	2030	2031	Multi-Use Trail	1	TA Grant (See TA Priorities)
9	Waits Ave/CR 279 (Washington) From: US 90 To: Caryville City Limits	2	Phase	2027	2028	2029	2030	2031	Sidewalks or Bike Paths	1	TBD
10	US 331 N (Walton) From: Paxton By-Pass To: Alabama State Line	125	Phase	2027	2028	2029	2030	2031	TA Grant Submitted 2024 for Multi-Use Path CR 147 & Clear Springs Rd & Sidewalk US 331; CR 147-Adams St-US 331; US 331-Clear Springs Rd; Clear Springs Rd-Ghentville Park-PE,CST,CEI	2.8	TA Grant

*PD&E – Project Development and Environment Study; PE – Preliminary Engineering (Design); ROW – Right-of-Way; CST – Construction; SIS – Strategic Intermodal System (FDOT roadway designation)*

### FULLY FUNDED PROJECTS NOT YET CONSTRUCTED

Project Name/Limits	GIS ID/FDOT WPID	Phase	Programmed Funding					Project/Strategy/Notes	Notes
			2026	2027	2028	2029	2030		

# RRTP 2027-2031 Priorities - Park & Ride



### RRTP 2027-2031 Park & Ride Priorities

Priority Rank	Project Name/Limits	GIS ID/ FDOT WPID	Programmed Funding						Project/Strategy/Notes	Length (miles)	Funding Sought
1	Walton SR 83 Near Sunrise Road	527	Phase	2027	2028	2029	2030	2031	New Park & Ride Lot	NA	PE and CST
2	Walton US 331 Near King Lake Road	526	Phase	2027	2028	2029	2030	2031	New Park & Ride Lot	NA	PE and CST
3	Washington N. 4th Street @ Railroad Ave.	197	Phase	2027	2028	2029	2030	2031	New Park & Ride Lot	NA	PE and CST

PD&E – Project Development and Environment Study; PE – Preliminary Engineering (Design); ROW – Right-of-Way; CST – Construction; SIS – Strategic Intermodal System (FDOT roadway designation)

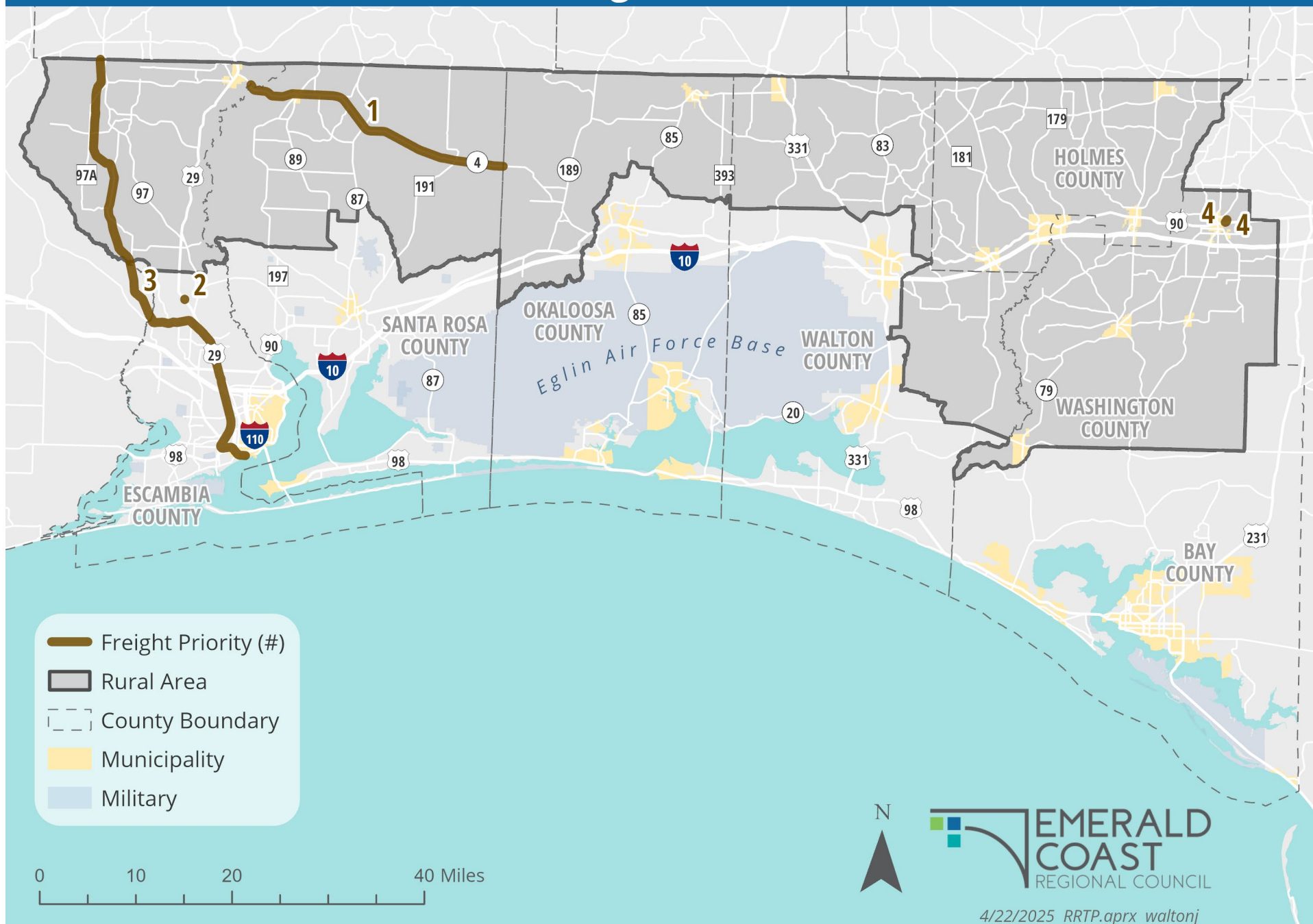
Note: Only 3 projects were identified

### FULLY FUNDED PROJECTS NOT YET CONSTRUCTED

Project Name/Limits	GIS ID/FDOT WPID	Phase	Programmed Funding					Project/Strategy/Notes	Notes
			2026	2027	2028	2029	2030		



# R RTP 2027-2031 Priorities - Freight



### RRTP 2027-2031 Freight Priorities

Priority Rank	Project Name/Limits	GIS ID/ FDOT WPID	Programmed Funding					Project/Strategy/Notes	Length (miles)	Funding Sought	
1	SR 4 (Santa Rosa) From: Escambia County Line To: Okaloosa Line	525	Phase	2027	2028	2029	2030	2031	Freight Study	29.1	Freight Study
2	US 29 near Pine Oak Lane (Escambia)	528	Phase	2027	2028	2029	2030	2031	Commercial Truck Parking	NA	PE
3	Escambia AL & Gulf Coast Rail	514	Phase	2027	2028	2029	2030	2031	Track and Tie Rehab	51.3	PE
4	Washington Washington County Industrial Park	311	Phase	2027	2028	2029	2030	2031	Rail Spur	0.4	PE

*PD&E – Project Development and Environment Study; PE – Preliminary Engineering (Design); ROW – Right-of-Way; CST – Construction; SIS – Strategic Intermodal System (FDOT roadway designation)*

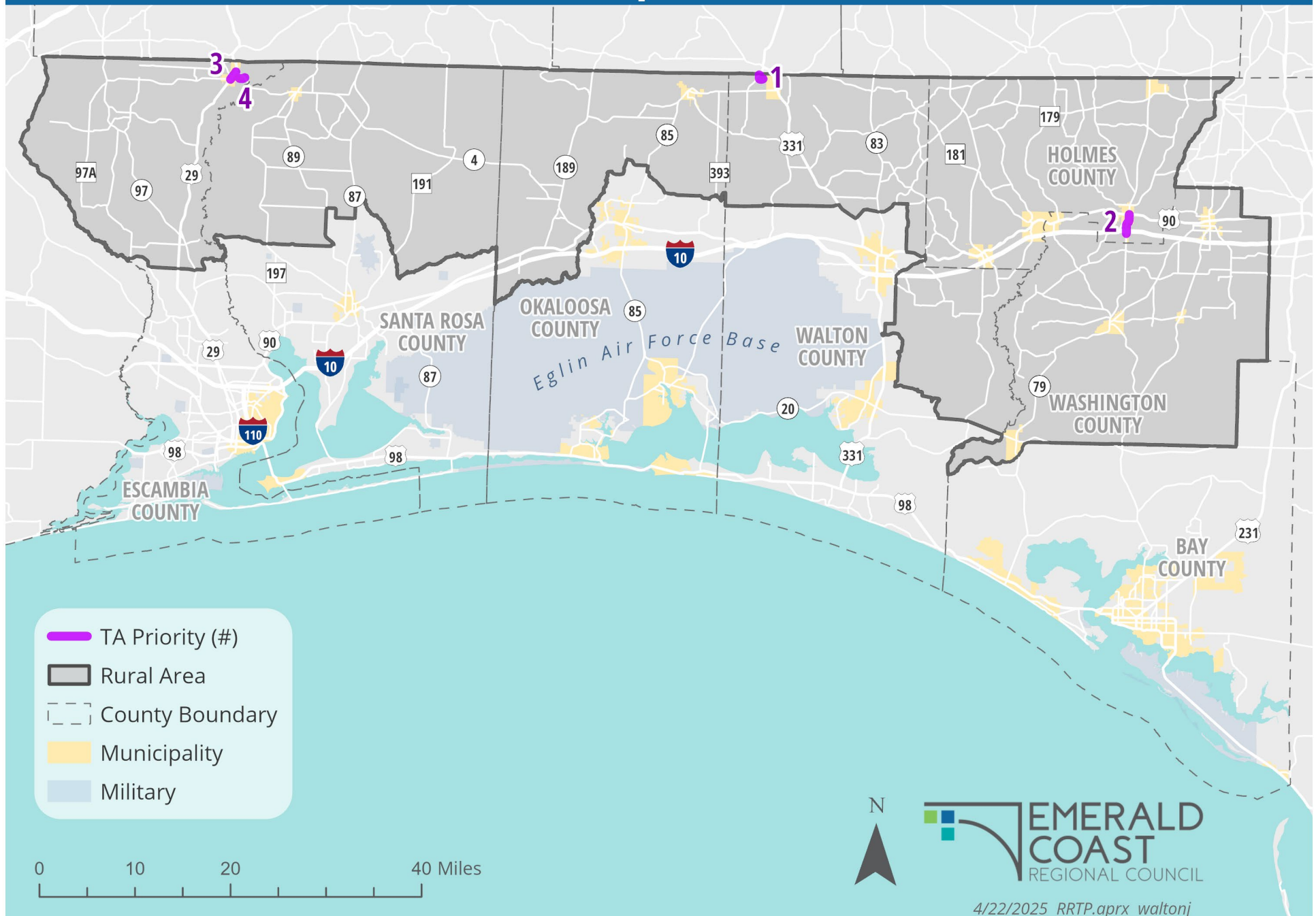
*Note: Only 4 projects were identified*

### FULLY FUNDED PROJECTS NOT YET CONSTRUCTED

Project Name/Limits	GIS ID/FDOT WPID	Phase	Programmed Funding					Project/Strategy/Notes	Notes
			2026	2027	2028	2029	2030		



# RRTP 2027-2031 Priorities - Transportation Alternatives (TA)



### R RTP 2027-2031 Transportation Alternatives (TA) Priorities

Priority Rank	Project Name/Limits	GIS ID/ FDOT WPID	Programmed Funding						Project/Strategy/Notes	Length (miles)	Funding Sought
1	<b>Lake Jackson Multi-Use Path Phase II (Walton County)</b> Lake Drive From: SR 85 To: 0.5 mi east of Lake Rd		Phase	2027	2028	2029	2030	2031	Multi-Use Path	1.0	PE \$286,000
2	<b>SR 79 Shared-Use Path Project (Bonifay)</b> From: Thomas Dr To: US 90		Phase	2027	2028	2029	2030	2031	Shared-Use Path	2.1	All Phases except ROW \$2,800,000
3	<b>Complete Streets Master Plan (Century)</b> US 29 From: SR 4 to CR 4		Phase	2027	2028	2029	2030	2031	Complete Streets Master Plan	5.5	PE, CST, CEI, Other \$125,000
4	<b>Freedom Rd Safety Enhancement Project (Century)</b> From: Highway 4 To: Jefferson Ave		Phase	2027	2028	2029	2030	2031	Sidewalks, Curb Ramps, Bike Lanes, Sharrows	0.6	PE, CST, CEI, Other \$1,500,000

*PD&E – Project Development and Environment Study; PE – Preliminary Engineering (Design); ROW – Right-of-Way; CST – Construction; SIS – Strategic Intermodal System (FDOT roadway designation)*

*Note: Only 4 projects were identified*

### FULLY FUNDED PROJECTS NOT YET CONSTRUCTED

Project Name/Limits	GIS ID/ FDOT WPID	Phase	Programmed Funding					Project/Strategy/Notes	Notes
			2026	2027	2028	2029	2030		